Interstate Highway 95 (I-95) Corridor Study, State of North Carolina
Commercial Motor Vehicle (Heavy Truck) Crashes, 2001 through 2003

This study, completed in August, 2004, presents map sheets which contain geospatial, graphical, and tabular data, as well as summary reports, representing heavy truck crashes on Interstate Highway 95 in North Carolina between January 1, 2001 and December 31, 2003. The study was undertaken by the GIS group of the Institute for Transportation Research and Education (ITRE) at North Carolina State University at the request of the North Carolina State Highway Patrol.

Data sources: crash data is compiled in tabular form by the NC Dept. of Transportation's Transportation Engineering Accident Analysis System (TEAAS) and transferred to ITRE's GIS group for geolocation in a GIS. Reference data for geolocation is primarily provided by NCDOT.

Document organization: this document consists of two sections. The first section includes three summary reports: (1) all crashes along the length of the corridor; (2) crashes by county; and (3) crashes by NCSHP Troop/Troop District. The second section contains three map sheets: (1) an overview map; (2) a sectional crash rate map; and (3) a crashes-by-exit map. *Note that the map sheets are large format (34 in. by 44 in.), requiring a large format plotter or printer. All pages require the Adobe Acrobat Reader, as they are in PDF format.*

The corridor: the corridor in the study consists of 202 miles of roadway between the North Carolina/South Carolina line in the south to the North Carolina/Virginia line in the north, including the I-95 Business route in Cumberland County. All geolocated crashes on I-95, I-95 Business, and their contingent entrance/exit ramps are included in the study ($n=927$).

Crash rates: the corridor was divided into twelve geographically logical segments. The number of crashes in each segment was divided by the number of miles in each segment to calculate the segment's crash-per-mile rate. Both tabular and color-coded graphical data is displayed on the Crash Rates map sheet.

Crashes by exit: if a crash was located on I-95 within a half-mile of an exit, it was assigned to that exit. There are fifty-eight exits (interchanges) from I-95 in North Carolina, identified by their nearest mile-marker. 455 crashes took place within I-95 exits' half-mile "buffers". On the Exit Crashes map sheet, both tabular data and color-coded graphical data is presented.

This study was conducted by Carl Furney, MA, Research Associate and Ted Donlan, MEd, Research Assistant, GIS group, Institute for Transportation Research and Education, North Carolina State University in Raleigh. Reports and maps compiled and produced by Ted Donlan. The CMV Safety project is directed by Ron Hughes, PhD.

THE UNIVERSITY OF NORTH CAROLINA HIGHWAY SAFETY RESEARCH CENTER
SAFETY • MOBILITY • INFORMATION

Interstate 95 Corridor Study

CMV Crashes in North Carolina, 2001 - 2003

Summary Report of All Crashes by North Carolina State Highway Patrol Troop District

NCSHP Troop: B **Troop District:** B1

Note: full troop summary (all districts) is located after the last district in the troop.

Total Crashes	Severity* (see Severity chart below)	Fatalities	Injuries	Alcohol Involved	Speed Involved	In Work Zone
196	**4** Caused Disabling Injury **(A)** **18** Caused Obvious Injury **(B)** **51** Caused Possible Injury **(C)** **3** Caused Fatality **(K)** **120** Caused Property Damage Only **(PDO)**	**3** Fatal Crashes **3** Fatalities	**130** Injury Crashes **110** Injuries	**6** Crashes	**3** Crashes	**32** Crashes

Weather Conditions	Driver Condition	Road Type	Urban/Rural Area
135 Clear	**140** Apparently Normal	**149** Interstate	**27** Urban Crashes
38 Cloudy	**0** Fatigue	**17** US Highway	**169** Rural Crashes
16 Rain	**0** Fell Asleep, Fainted, Loss of Consciousness	**2** NC State Highway	
1 Fog, Smog, Smoke	**0** Illness	**0** Secondary Road	
1 Sleet, Hail, Freezing Rain/Drizzle	**1** Impairment Due to Medcation, Drugs, Alcohol	**22** Local Road	
5 Snow	**1** Medical Condition	**6** Private or Other	
0 Severe Crosswinds	**0** Other Physical Impairment		

Notes:
1. Driver Condition data not available for Crash Year 2001;
2. This summary is based on crashes actually geo-located.

Crash Type

12	Angle	**45**	Rear End, Slow/Stop	**47**	Sideswipe, Same Direction
1	Animal	**2**	Rear End, Turning	**1**	Sideswipe, Opposite Direction
1	Backing Up	**6**	Rollover	**0**	Railroad, Engine/Train
21	Fixed Object	**0**	Run Off Road, Left	**5**	Other Collision
0	Head On	**0**	Run Off Road, Right	**14**	Other Non-Collision
2	Jackknife	**0**	Run Off Road, Straight	**4**	Unknown
1	Left Turn, Diff. Road	**8**	Parked Vehicle		
7	Left Turn, Same Road	**0**	Pedalcyclist		
0	Right Turn, Diff. Road	**3**	Pedestrian		
3	Right Turn, Same Road	**13**	Movable Object		

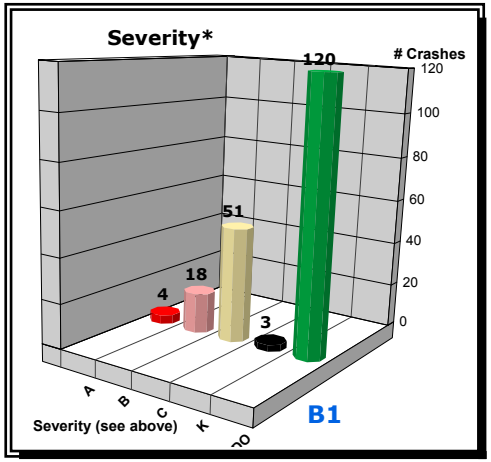

THE UNIVERSITY OF NORTH CAROLINA HIGHWAY SAFETY RESEARCH CENTER
SAFETY • MOBILITY • INFORMATION

Interstate 95 Corridor Study

CMV Crashes in North Carolina, 2001 - 2003

Summary Report of All Crashes by North Carolina State Highway Patrol Troop District

NCSHP Troop: B **Troop District:** B7

Note: full troop summary (all districts) is located after the last district in the troop.

Total Crashes	Severity* (see Severity chart below)	Fatalities	Injuries	Alcohol Involved	Speed Involved	In Work Zone
181	**3** Caused Disabling Injury **(A)** **16** Caused Obvious Injury **(B)** **46** Caused Possible Injury **(C)** **4** Caused Fatality **(K)** **112** Caused Property Damage Only **(PDO)**	**4** Fatal Crashes **4** Fatalities	**160** Injury Crashes **93** Injuries	**3** Crashes	**6** Crashes	**5** Crashes

Weather Conditions	Driver Condition	Road Type	Urban/Rural Area
125 Clear	**123** Apparently Normal	**170** Interstate	**56** Urban Crashes
40 Cloudy	**0** Fatigue	**2** US Highway	**125** Rural Crashes
12 Rain	**3** Fell Asleep, Fainted, Loss of Consciousness	**0** NC State Highway	
0 Fog, Smog, Smoke	**0** Illness	**0** Secondary Road	
0 Sleet, Hail, Freezing Rain/Drizzle	**0** Impairment Due to Medcation, Drugs, Alcohol	**9** Local Road	
4 Snow	**1** Medical Condition	**0** Private or Other	
0 Severe Crosswinds	**0** Other Physical Impairment		

Notes:
1. Driver Condition data not available for Crash Year 2001;
2. This summary is based on crashes actually geo-located.

Crash Type

10	Angle	**52**	Rear End, Slow/Stop	**57**	Sideswipe, Same Direction
0	Animal	**0**	Rear End, Turning	**1**	Sideswipe, Opposite Direction
0	Backing Up	**6**	Rollover	**0**	Railroad, Engine/Train
18	Fixed Object	**2**	Run Off Road, Left	**2**	Other Collision
0	Head On	**5**	Run Off Road, Right	**10**	Other Non-Collision
1	Jackknife	**1**	Run Off Road, Straight	**0**	Unknown
1	Left Turn, Diff. Road	**0**	Parked Vehicle		
1	Left Turn, Same Road	**0**	Pedalcyclist		
0	Right Turn, Diff. Road	**2**	Pedestrian		
1	Right Turn, Same Road	**11**	Movable Object		

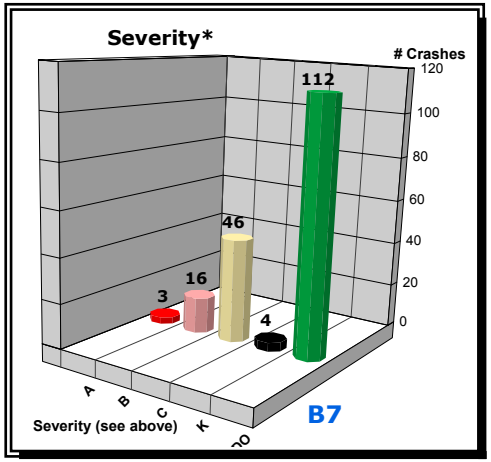

powered by crystal

GIS data location and report data compilation performed by ITRE-NCSU

8/24/2005

THE UNIVERSITY OF NORTH CAROLINA HIGHWAY SAFETY RESEARCH CENTER
SAFETY • MOBILITY • INFORMATION

Interstate 95 Corridor Study

CMV Crashes in North Carolina, 2001 - 2003

Summary Report of All Crashes by North Carolina State Highway Patrol Troop District

NCSHP Troop: B **Troop District:** B8

Note: full troop summary (all districts) is located after the last district in the troop.

Total Crashes	Severity* (see Severity chart below)	Fatalities	Injuries	Alcohol Involved	Speed Involved	In Work Zone
59	**1** Caused Disabling Injury **(A)** **4** Caused Obvious Injury **(B)** **16** Caused Possible Injury **(C)** **0** Caused Fatality **(K)** **38** Caused Property Damage Only **(PDO)**	**0** Fatal Crashes **0** Fatalities	**33** Injury Crashes **39** Injuries	**0** Crashes	**2** Crashes	**0** Crashes

Weather Conditions	Driver Condition	Road Type	Urban/Rural Area
44 Clear	**34** Apparently Normal	**55** Interstate	**22** Urban Crashes
7 Cloudy	**1** Fatigue	**0** US Highway	**37** Rural Crashes
7 Rain	**0** Fell Asleep, Fainted, Loss of Consciousness	**0** NC State Highway	
0 Fog, Smog, Smoke	**1** Illness	**0** Secondary Road	
0 Sleet, Hail, Freezing Rain/Drizzle	**0** Impairment Due to Medcation, Drugs, Alcohol	**2** Local Road	
1 Snow	**0** Medical Condition	**2** Private or Other	
0 Severe Crosswinds	**0** Other Physical Impairment		

Notes:
1. Driver Condition data not available for Crash Year 2001;
2. This summary is based on crashes actually geo-located.

Crash Type

0	Angle	**15**	Rear End, Slow/Stop	**20**	Sideswipe, Same Direction
0	Animal	**1**	Rear End, Turning	**1**	Sideswipe, Opposite Direction
1	Backing Up	**0**	Rollover	**0**	Railroad, Engine/Train
2	Fixed Object	**4**	Run Off Road, Left	**5**	Other Collision
0	Head On	**1**	Run Off Road, Right	**2**	Other Non-Collision
1	Jackknife	**0**	Run Off Road, Straight	**0**	Unknown
0	Left Turn, Diff. Road	**0**	Parked Vehicle		
1	Left Turn, Same Road	**0**	Pedalcyclist		
1	Right Turn, Diff. Road	**0**	Pedestrian		
0	Right Turn, Same Road	**4**	Movable Object		

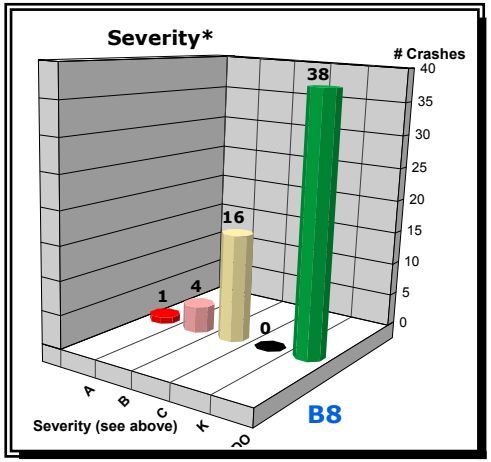

THE UNIVERSITY OF NORTH CAROLINA HIGHWAY SAFETY RESEARCH CENTER
SAFETY • MOBILITY • INFORMATION

Interstate 95 Corridor Study

CMV Crashes in North Carolina, 2001 - 2003

Summary Report of All Crashes by North Carolina State Highway Patrol Troop District

Summary of All Districts, NCSHP Troop: B

Total Crashes	Severity* (see Severity chart below)	Fatalities	Injuries	Alcohol Involved	Speed Involved	In Work Zone
436	8 Caused Disabling Injury (A) 38 Caused Obvious Injury (B) 113 Caused Possible Injury (C) 7 Caused Fatality (K) 270 Caused Property Damage Only (PDO)	7 Fatal Crashes 7 Fatalities	323 Injury Crashes 242 Injuries	9 Crashes	11 Crashes	37 Crashes

Weather Conditions	Driver Condition	Road Type	Urban/Rural Area
304 Clear	297 Apparently Normal	374 Interstate	105 Urban Crashes
85 Cloudy	1 Fatigue	19 US Highway	331 Rural Crashes
35 Rain	3 Fell Asleep, Fainted, Loss of Consciousness	2 NC State Highway	
1 Fog, Smog, Smoke	1 Illness	0 Secondary Road	
1 Sleet, Hail, Freezing Rain/Drizzle	1 Impairment Due to Medcation, Drugs, Alcohol	33 Local Road	
10 Snow	2 Medical Condition	8 Private or Other	
0 Severe Crosswinds	0 Other Physical Impairment		

Notes:
1. Driver Condition data not available for Crash Year 2001;
2. This summary is based on crashes actually geo-located.

Crash Type

22	Angle	112	Rear End, Slow/Stop	124	Sideswipe, Same Direction
1	Animal	3	Rear End, Turning	3	Sideswipe, Opp. Direction
2	Backing Up	12	Rollover	0	Railroad, Engine/Train
41	Fixed Object	6	Run Off Road, Left	12	Other Collision
0	Head On	6	Run Off Road, Right	26	Other Non-Collision
4	Jackknife	1	Run Off Road, Straight	4	Unknown
2	Left Turn, Diff. Road	8	Parked Vehicle		
9	Left Turn, Same Road	0	Pedalcyclist		
1	Right Turn, Diff. Road	5	Pedestrian		
4	Right Turn, Same Road	28	Movable Object		

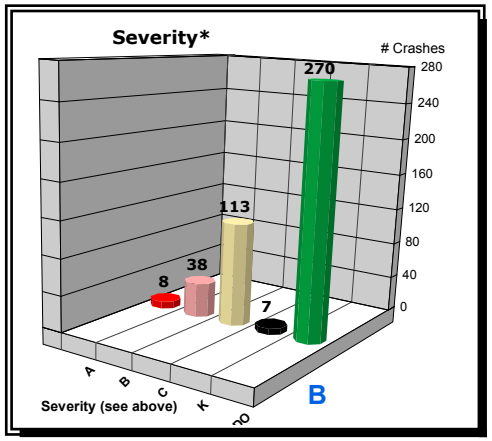

THE UNIVERSITY OF NORTH CAROLINA HIGHWAY SAFETY RESEARCH CENTER
SAFETY • MOBILITY • INFORMATION

Interstate 95 Corridor Study

CMV Crashes in North Carolina, 2001 - 2003

Summary Report of All Crashes by North Carolina State Highway Patrol Troop District

NCSHP Troop: C **Troop District:** C1

Note: full troop summary (all districts) is located after the last district in the troop.

Total Crashes	Severity* (see Severity chart below)	Fatalities	Injuries	Alcohol Involved	Speed Involved	In Work Zone
98	**4** Caused Disabling Injury **(A)** **11** Caused Obvious Injury **(B)** **22** Caused Possible Injury **(C)** **3** Caused Fatality **(K)** **58** Caused Property Damage Only **(PDO)**	**3** Fatal Crashes **3** Fatalities	**61** Injury Crashes **70** Injuries	**0** Crashes	**3** Crashes	**10** Crashes

Weather Conditions	Driver Condition	Road Type	Urban/Rural Area
62 Clear	**65** Apparently Normal	**97** Interstate	**3** Urban Crashes
18 Cloudy	**1** Fatigue	**1** US Highway	**95** Rural Crashes
7 Rain	**0** Fell Asleep, Fainted, Loss of Consciousness	**0** NC State Highway	
3 Fog, Smog, Smoke	**0** Illness	**0** Secondary Road	
4 Sleet, Hail, Freezing Rain/Drizzle	**0** Impairment Due to Medcation, Drugs, Alcohol	**0** Local Road	
4 Snow	**1** Medical Condition	**0** Private or Other	
0 Severe Crosswinds	**0** Other Physical Impairment		

Notes:
1. Driver Condition data not available for Crash Year 2001;
2. This summary is based on crashes actually geo-located.

Crash Type

6	Angle	**19**	Rear End, Slow/Stop	**28**	Sideswipe, Same Direction
1	Animal	**0**	Rear End, Turning	**1**	Sideswipe, Opposite Direction
0	Backing Up	**3**	Rollover	**0**	Railroad, Engine/Train
11	Fixed Object	**2**	Run Off Road, Left	**2**	Other Collision
1	Head On	**0**	Run Off Road, Right	**6**	Other Non-Collision
1	Jackknife	**0**	Run Off Road, Straight	**3**	Unknown
0	Left Turn, Diff. Road	**5**	Parked Vehicle		
1	Left Turn, Same Road	**0**	Pedalcyclist		
0	Right Turn, Diff. Road	**0**	Pedestrian		
0	Right Turn, Same Road	**8**	Movable Object		

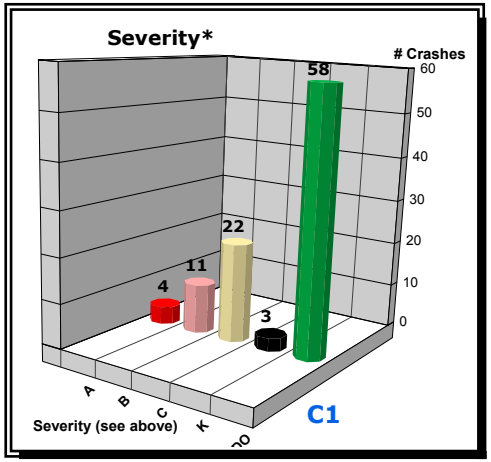

THE UNIVERSITY OF NORTH CAROLINA HIGHWAY SAFETY RESEARCH CENTER
SAFETY • MOBILITY • INFORMATION

Interstate 95 Corridor Study

CMV Crashes in North Carolina, 2001 - 2003

Summary Report of All Crashes by North Carolina State Highway Patrol Troop District

NCSHP Troop: C **Troop District:** C5

Note: full troop summary (all districts) is located after the last district in the troop.

Total Crashes	Severity* (see Severity chart below)	Fatalities	Injuries	Alcohol Involved	Speed Involved	In Work Zone
49	1 Caused Disabling Injury **(A)** 7 Caused Obvious Injury **(B)** 11 Caused Possible Injury **(C)** 1 Caused Fatality **(K)** 29 Caused Property Damage Only **(PDO)**	1 Fatal Crashes 1 Fatalities	32 Injury Crashes 32 Injuries	3 Crashes	2 Crashes	14 Crashes

Weather Conditions	Driver Condition	Road Type	Urban/Rural Area
32 Clear	30 Apparently Normal	49 Interstate	1 Urban Crashes
11 Cloudy	2 Fatigue	0 US Highway	48 Rural Crashes
4 Rain	0 Fell Asleep, Fainted, Loss of Consciousness	0 NC State Highway	
0 Fog, Smog, Smoke	0 Illness	0 Secondary Road	
1 Sleet, Hail, Freezing Rain/Drizzle	0 Impairment Due to Medcation, Drugs, Alcohol	0 Local Road	
1 Snow	0 Medical Condition	0 Private or Other	
0 Severe Crosswinds	1 Other Physical Impairment		

Notes:
1. Driver Condition data not available for Crash Year 2001;
2. This summary is based on crashes actually geo-located.

Crash Type

0	Angle	10	Rear End, Slow/Stop	15	Sideswipe, Same Direction
1	Animal	0	Rear End, Turning	0	Sideswipe, Opposite Direction
1	Backing Up	2	Rollover	0	Railroad, Engine/Train
5	Fixed Object	0	Run Off Road, Left	2	Other Collision
0	Head On	3	Run Off Road, Right	4	Other Non-Collision
0	Jackknife	0	Run Off Road, Straight	0	Unknown
0	Left Turn, Diff. Road	1	Parked Vehicle		
0	Left Turn, Same Road	0	Pedalcyclist		
0	Right Turn, Diff. Road	0	Pedestrian		
0	Right Turn, Same Road	5	Movable Object		

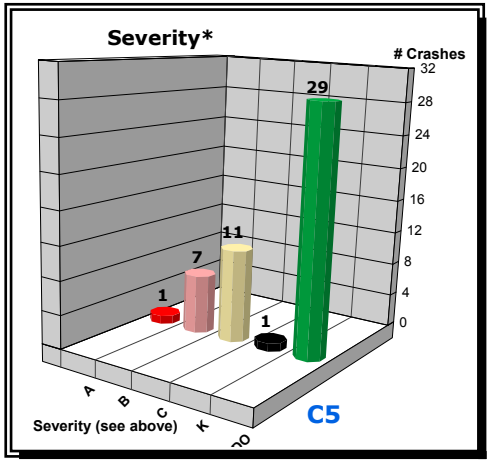

THE UNIVERSITY OF NORTH CAROLINA HIGHWAY SAFETY RESEARCH CENTER
SAFETY • MOBILITY • INFORMATION

Interstate 95 Corridor Study

CMV Crashes in North Carolina, 2001 - 2003

Summary Report of All Crashes by North Carolina State Highway Patrol Troop District

NCSHP Troop: C **Troop District:** C6

Note: full troop summary (all districts) is located after the last district in the troop.

Total Crashes	Severity* (see Severity chart below)	Fatalities	Injuries	Alcohol Involved	Speed Involved	In Work Zone
200	**3** Caused Disabling Injury **(A)** **16** Caused Obvious Injury **(B)** **39** Caused Possible Injury **(C)** **2** Caused Fatality **(K)** **140** Caused Property Damage Only **(PDO)**	**2** Fatal Crashes **3** Fatalities	**121** Injury Crashes **155** Injuries	**4** Crashes	**7** Crashes	**34** Crashes

Weather Conditions	Driver Condition	Road Type	Urban/Rural Area
160 Clear	**116** Apparently Normal	**197** Interstate	**23** Urban Crashes
18 Cloudy	**1** Fatigue	**2** US Highway	**177** Rural Crashes
19 Rain	**3** Fell Asleep, Fainted, Loss of Consciousness	**0** NC State Highway	
0 Fog, Smog, Smoke	**0** Illness	**0** Secondary Road	
2 Sleet, Hail, Freezing Rain/Drizzle	**0** Impairment Due to Medcation, Drugs, Alcohol	**1** Local Road	
1 Snow	**0** Medical Condition	**0** Private or Other	
0 Severe Crosswinds	**0** Other Physical Impairment		

Notes:
1. Driver Condition data not available for Crash Year 2001;
2. This summary is based on crashes actually geo-located.

Crash Type

3	Angle	**63**	Rear End, Slow/Stop	**70**	Sideswipe, Same Direction
1	Animal	**1**	Rear End, Turning	**2**	Sideswipe, Opposite Direction
1	Backing Up	**6**	Rollover	**0**	Railroad, Engine/Train
26	Fixed Object	**0**	Run Off Road, Left	**1**	Other Collision
0	Head On	**0**	Run Off Road, Right	**3**	Other Non-Collision
2	Jackknife	**0**	Run Off Road, Straight	**1**	Unknown
1	Left Turn, Diff. Road	**1**	Parked Vehicle		
0	Left Turn, Same Road	**0**	Pedalcyclist		
1	Right Turn, Diff. Road	**0**	Pedestrian		
2	Right Turn, Same Road	**15**	Movable Object		

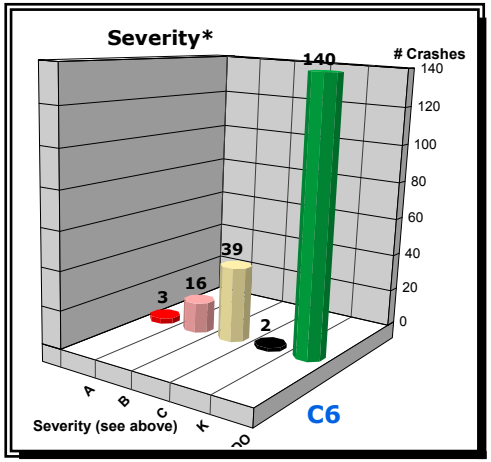

THE UNIVERSITY OF NORTH CAROLINA HIGHWAY SAFETY RESEARCH CENTER
SAFETY • MOBILITY • INFORMATION

Interstate 95 Corridor Study

CMV Crashes in North Carolina, 2001 - 2003

Summary Report of All Crashes by North Carolina State Highway Patrol Troop District

NCSHP Troop: C **Troop District:** C8

Note: full troop summary (all districts) is located after the last district in the troop.

Total Crashes	Severity* (see Severity chart below)	Fatalities	Injuries	Alcohol Involved	Speed Involved	In Work Zone
144	**3** Caused Disabling Injury **(A)** **5** Caused Obvious Injury **(B)** **39** Caused Possible Injury **(C)** **5** Caused Fatality **(K)** **92** Caused Property Damage Only **(PDO)**	**5** Fatal Crashes **9** Fatalities	**101** Injury Crashes **114** Injuries	**2** Crashes	**2** Crashes	**6** Crashes

Weather Conditions	Driver Condition	Road Type	Urban/Rural Area
98 Clear	**104** Apparently Normal	**139** Interstate	**1** Urban Crashes
14 Cloudy	**1** Fatigue	**1** US Highway	**143** Rural Crashes
21 Rain	**3** Fell Asleep, Fainted, Loss of Consciousness	**4** NC State Highway	
7 Fog, Smog, Smoke	**0** Illness	**0** Secondary Road	
1 Sleet, Hail, Freezing Rain/Drizzle	**0** Impairment Due to Medcation, Drugs, Alcohol	**0** Local Road	
3 Snow	**1** Medical Condition	**0** Private or Other	
0 Severe Crosswinds	**0** Other Physical Impairment		

Notes:
1. Driver Condition data not available for Crash Year 2001;
2. This summary is based on crashes actually geo-located.

Crash Type

7	Angle	**40**	Rear End, Slow/Stop	**31**	Sideswipe, Same Direction
2	Animal	**0**	Rear End, Turning	**1**	Sideswipe, Opposite Direction
0	Backing Up	**4**	Rollover	**0**	Railroad, Engine/Train
11	Fixed Object	**3**	Run Off Road, Left	**3**	Other Collision
0	Head On	**2**	Run Off Road, Right	**10**	Other Non-Collision
1	Jackknife	**0**	Run Off Road, Straight	**0**	Unknown
1	Left Turn, Diff. Road	**2**	Parked Vehicle		
0	Left Turn, Same Road	**0**	Pedalcyclist		
2	Right Turn, Diff. Road	**0**	Pedestrian		
0	Right Turn, Same Road	**24**	Movable Object		

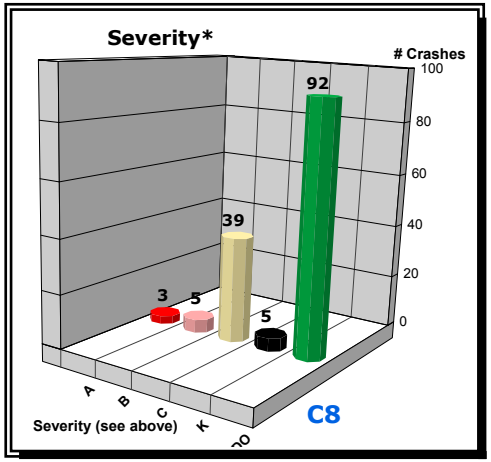

powered by crystal

GIS data location and report data compilation performed by ITRE-NCSU

8/24/2005

THE UNIVERSITY OF NORTH CAROLINA HIGHWAY SAFETY RESEARCH CENTER
SAFETY • MOBILITY • INFORMATION

Interstate 95 Corridor Study

CMV Crashes in North Carolina, 2001 - 2003

Summary Report of All Crashes by North Carolina State Highway Patrol Troop District

Summary of All Districts, NCSHP Troop: C

Total Crashes	Severity* (see Severity chart below)	Fatalities	Injuries	Alcohol Involved	Speed Involved	In Work Zone
491	11 Caused Disabling Injury **(A)** 39 Caused Obvious Injury **(B)** 111 Caused Possible Injury **(C)** 11 Caused Fatality **(K)** 319 Caused Property Damage Only **(PDO)**	11 Fatal Crashes 16 Fatalities	315 Injury Crashes 371 Injuries	9 Crashes	14 Crashes	64 Crashes

Weather Conditions	Driver Condition	Road Type	Urban/Rural Area
352 Clear	315 Apparently Normal	482 Interstate	28 Urban Crashes
61 Cloudy	5 Fatigue	4 US Highway	463 Rural Crashes
51 Rain	6 Fell Asleep, Fainted, Loss of Consciousness	4 NC State Highway	
10 Fog, Smog, Smoke	0 Illness	0 Secondary Road	
8 Sleet, Hail, Freezing Rain/Drizzle	0 Impairment Due to Medcation, Drugs, Alcohol	1 Local Road	
9 Snow	2 Medical Condition	0 Private or Other	
0 Severe Crosswinds	1 Other Physical Impairment		

Notes:
1. Driver Condition data not available for Crash Year 2001;
2. This summary is based on crashes actually geo-located.

Crash Type

16	Angle	132	Rear End, Slow/Stop	144	Sideswipe, Same Direction
5	Animal	1	Rear End, Turning	4	Sideswipe, Opp. Direction
2	Backing Up	15	Rollover	0	Railroad, Engine/Train
53	Fixed Object	5	Run Off Road, Left	8	Other Collision
1	Head On	5	Run Off Road, Right	23	Other Non-Collision
4	Jackknife	0	Run Off Road, Straight	4	Unknown
2	Left Turn, Diff. Road	9	Parked Vehicle		
1	Left Turn, Same Road	0	Pedalcyclist		
3	Right Turn, Diff. Road	0	Pedestrian		
2	Right Turn, Same Road	52	Movable Object		

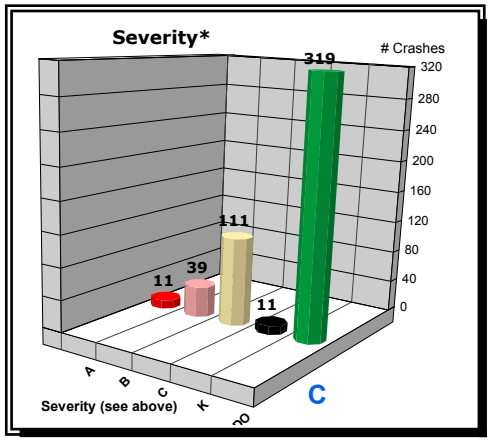

THE UNIVERSITY OF NORTH CAROLINA
HIGHWAY SAFETY RESEARCH CENTER
SAFETY • MOBILITY • INFORMATION

CMV Crashes in North Carolina, 2001 - 2003

Summary Report of All Crashes by County

CUMBERLAND

NC State Highway Patrol Troop: B **District:** B1

Total Crashes	Severity* (see Severity chart below)	Fatalities	Injuries	Alcohol Involved	Speed Involved	In Work Zone
196	4 Caused Disabling Injury **(A)** 18 Caused Obvious Injury **(B)** 51 Caused Possible Injury **(C)** 3 Caused Fatality **(K)** 120 Caused Property Damage Only **(PDO)**	3 Fatal Crashes 3 Fatalities	73 Injury Crashes 110 Injuries	6 Crashes	3 Crashes	32 Crashes

Weather Conditions	Driver Condition	Road Type	Urban/Rural Area
135 Clear	140 Apparently Normal	149 Interstate	27 Urban Crashes
38 Cloudy	0 Fatigue	17 US Highway	169 Rural Crashes
16 Rain	0 Fell Asleep, Fainted, Loss of Consciousness	2 NC State Highway	
1 Fog, Smog, Smoke	0 Illness	0 Secondary Road	
1 Sleet, Hail, Freezing Rain/Drizzle	1 Impairment Due to Medcation, Drugs, Alcohol	22 Local Road	
5 Snow	1 Medical Condition	6 Private or Other	
0 Severe Crosswinds	0 Other Physical Impairment		
0 Other	3 Unknown		

Crash Location Placement Method:

130 Mileposted
66 Manual
0 Not Placed

*Note: report data includes all crashes reported in the county. It was possible to geographically locate **196** of **196** reported crashes.*

Crash Type

12 Angle	45 Rear End, Slow/Stop	47 Sideswipe, Same Direction
1 Animal	2 Rear End, Turning	1 Sideswipe, Opposite Direction
1 Backing Up	6 Rollover	0 Railroad, Engine/Train
21 Fixed Object	0 Run Off Road, Left	5 Other Collision
0 Head On	0 Run Off Road, Right	14 Other Non-Collision
2 Jackknife	0 Run Off Road, Straight	4 Unknown
1 Left Turn, Diff. Road	8 Parked Vehicle	
7 Left Turn, Same Road	0 Pedalcyclist	
0 Right Turn, Diff. Road	3 Pedestrian	
3 Right Turn, Same Road	13 Movable Object	

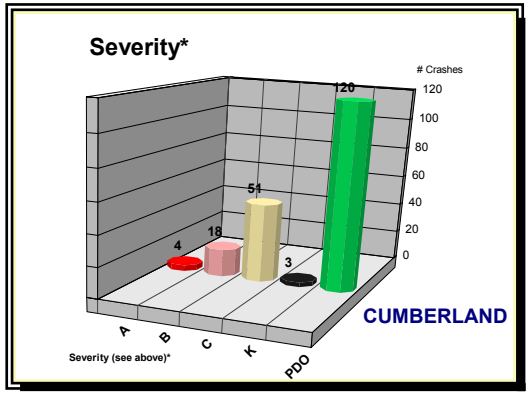

THE UNIVERSITY OF NORTH CAROLINA
HIGHWAY SAFETY RESEARCH CENTER
SAFETY • MOBILITY • INFORMATION

CMV Crashes in North Carolina, 2001 - 2003

Summary Report of All Crashes by County

HALIFAX

NC State Highway Patrol Troop: C **District:** C8

Total Crashes	Severity* (see Severity chart below)	Fatalities	Injuries	Alcohol Involved	Speed Involved	In Work Zone
93	0 Caused Disabling Injury **(A)** 5 Caused Obvious Injury **(B)** 24 Caused Possible Injury **(C)** 3 Caused Fatality **(K)** 61 Caused Property Damage Only **(PDO)**	3 Fatal Crashes 4 Fatalities	31 Injury Crashes 64 Injuries	2 Crashes	2 Crashes	6 Crashes

Weather Conditions	Driver Condition	Road Type	Urban/Rural Area
67 Clear	72 Apparently Normal	90 Interstate	1 Urban Crashes
13 Cloudy	1 Fatigue	1 US Highway	92 Rural Crashes
12 Rain	2 Fell Asleep, Fainted, Loss of Consciousness	2 NC State Highway	
1 Fog, Smog, Smoke	0 Illness	0 Secondary Road	
0 Sleet, Hail, Freezing Rain/Drizzle	0 Impairment Due to Medcation, Drugs, Alcohol	0 Local Road	
0 Snow	0 Medical Condition	0 Private or Other	
0 Severe Crosswinds	0 Other Physical Impairment		
0 Other	0 Unknown		

Crash Location Placement Method:

68 Mileposted
25 Manual
0 Not Placed

*Note: report data includes all crashes reported in the county. It was possible to geographically locate **93** of **93** reported crashes.*

Crash Type

5 Angle	22 Rear End, Slow/Stop	20 Sideswipe, Same Direction
1 Animal	0 Rear End, Turning	1 Sideswipe, Opposite Direction
0 Backing Up	3 Rollover	0 Railroad, Engine/Train
8 Fixed Object	1 Run Off Road, Left	1 Other Collision
0 Head On	2 Run Off Road, Right	6 Other Non-Collision
1 Jackknife	0 Run Off Road, Straight	0 Unknown
0 Left Turn, Diff. Road	2 Parked Vehicle	
0 Left Turn, Same Road	0 Pedalcyclist	
1 Right Turn, Diff. Road	0 Pedestrian	
0 Right Turn, Same Road	19 Movable Object	

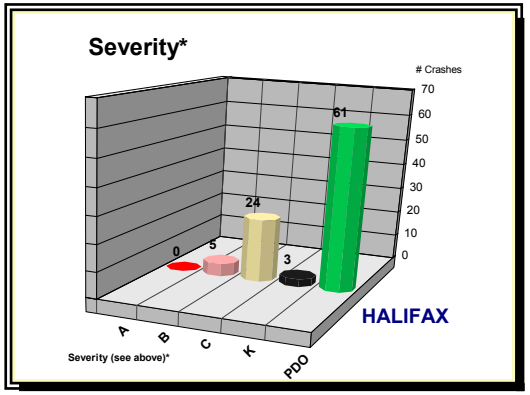

THE UNIVERSITY OF NORTH CAROLINA
HIGHWAY SAFETY RESEARCH CENTER
SAFETY • MOBILITY • INFORMATION

CMV Crashes in North Carolina, 2001 - 2003

Summary Report of All Crashes by County

HARNETT

NC State Highway Patrol Troop: B **District:** B8

Total Crashes	Severity* (see Severity chart below)	Fatalities	Injuries	Alcohol Involved	Speed Involved	In Work Zone
59	1 Caused Disabling Injury **(A)** 4 Caused Obvious Injury **(B)** 16 Caused Possible Injury **(C)** 0 Caused Fatality **(K)** 38 Caused Property Damage Only **(PDO)**	0 Fatal Crashes 0 Fatalities	21 Injury Crashes 39 Injuries	0 Crashes	2 Crashes	0 Crashes

Weather Conditions	Driver Condition	Road Type	Urban/Rural Area
44 Clear	34 Apparently Normal	55 Interstate	22 Urban Crashes
7 Cloudy	1 Fatigue	0 US Highway	37 Rural Crashes
7 Rain	0 Fell Asleep, Fainted, Loss of Consciousness	0 NC State Highway	
0 Fog, Smog, Smoke	1 Illness	0 Secondary Road	
0 Sleet, Hail, Freezing Rain/Drizzle	0 Impairment Due to Medcation, Drugs, Alcohol	2 Local Road	
1 Snow	0 Medical Condition	2 Private or Other	
0 Severe Crosswinds	0 Other Physical Impairment		
0 Other	0 Unknown		

Crash Location Placement Method:

33 Mileposted
26 Manual
0 Not Placed

*Note: report data includes all crashes reported in the county. It was possible to geographically locate **59** of **59** reported crashes.*

Crash Type

0 Angle	15 Rear End, Slow/Stop	20 Sideswipe, Same Direction
0 Animal	1 Rear End, Turning	1 Sideswipe, Opposite Direction
1 Backing Up	0 Rollover	0 Railroad, Engine/Train
2 Fixed Object	4 Run Off Road, Left	5 Other Collision
0 Head On	1 Run Off Road, Right	2 Other Non-Collision
1 Jackknife	0 Run Off Road, Straight	0 Unknown
0 Left Turn, Diff. Road	0 Parked Vehicle	
1 Left Turn, Same Road	0 Pedalcyclist	
1 Right Turn, Diff. Road	0 Pedestrian	
0 Right Turn, Same Road	4 Movable Object	

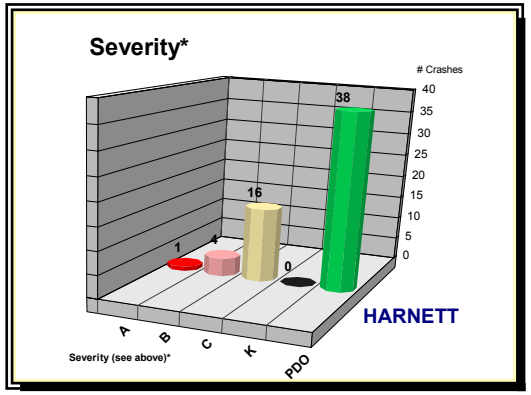

powered by crystal

GIS data location and report data compilation performed by ITRE-NCSU

8/24/2005

THE UNIVERSITY OF NORTH CAROLINA
HIGHWAY SAFETY RESEARCH CENTER
SAFETY • MOBILITY • INFORMATION

CMV Crashes in North Carolina, 2001 - 2003

Summary Report of All Crashes by County

JOHNSTON

NC State Highway Patrol Troop: C **District:** C6

Total Crashes	Severity* (see Severity chart below)	Fatalities	Injuries	Alcohol Involved	Speed Involved	In Work Zone
200	3 Caused Disabling Injury **(A)** 16 Caused Obvious Injury **(B)** 39 Caused Possible Injury **(C)** 2 Caused Fatality **(K)** 140 Caused Property Damage Only **(PDO)**	2 Fatal Crashes 3 Fatalities	60 Injury Crashes 155 Injuries	4 Crashes	7 Crashes	34 Crashes

Weather Conditions	Driver Condition	Road Type	Urban/Rural Area
160 Clear	116 Apparently Normal	197 Interstate	23 Urban Crashes
18 Cloudy	1 Fatigue	2 US Highway	177 Rural Crashes
19 Rain	3 Fell Asleep, Fainted, Loss of Consciousness	0 NC State Highway	
0 Fog, Smog, Smoke	0 Illness	0 Secondary Road	
2 Sleet, Hail, Freezing Rain/Drizzle	0 Impairment Due to Medcation, Drugs, Alcohol	1 Local Road	
1 Snow	0 Medical Condition	0 Private or Other	
0 Severe Crosswinds	0 Other Physical Impairment		
0 Other	6 Unknown		

Crash Location Placement Method:

121 Mileposted
79 Manual
0 Not Placed

*Note: report data includes all crashes reported in the county. It was possible to geographically locate **200** of **200** reported crashes.*

Crash Type

3 Angle	63 Rear End, Slow/Stop	70 Sideswipe, Same Direction
1 Animal	1 Rear End, Turning	2 Sideswipe, Opposite Direction
1 Backing Up	6 Rollover	0 Railroad, Engine/Train
26 Fixed Object	0 Run Off Road, Left	1 Other Collision
0 Head On	0 Run Off Road, Right	3 Other Non-Collision
2 Jackknife	0 Run Off Road, Straight	1 Unknown
1 Left Turn, Diff. Road	1 Parked Vehicle	
0 Left Turn, Same Road	0 Pedalcyclist	
1 Right Turn, Diff. Road	0 Pedestrian	
2 Right Turn, Same Road	15 Movable Object	

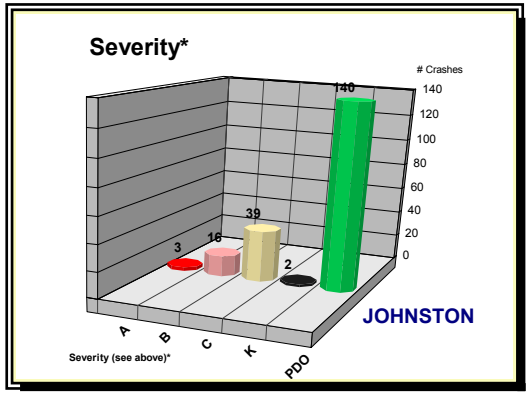

powered by crystal

GIS data location and report data compilation performed by ITRE-NCSU

8/24/2005

THE UNIVERSITY OF NORTH CAROLINA
HIGHWAY SAFETY RESEARCH CENTER
SAFETY • MOBILITY • INFORMATION

CMV Crashes in North Carolina, 2001 - 2003

Summary Report of All Crashes by County

NASH

NC State Highway Patrol Troop: C **District:** C1

Total Crashes	Severity* (see Severity chart below)	Fatalities	Injuries	Alcohol Involved	Speed Involved	In Work Zone
98	4 Caused Disabling Injury **(A)** 11 Caused Obvious Injury **(B)** 22 Caused Possible Injury **(C)** 3 Caused Fatality **(K)** 58 Caused Property Damage Only **(PDO)**	3 Fatal Crashes 3 Fatalities	40 Injury Crashes 70 Injuries	0 Crashes	3 Crashes	10 Crashes

Weather Conditions	Driver Condition	Road Type	Urban/Rural Area
62 Clear	65 Apparently Normal	97 Interstate	3 Urban Crashes
18 Cloudy	1 Fatigue	1 US Highway	95 Rural Crashes
7 Rain	0 Fell Asleep, Fainted, Loss of Consciousness	0 NC State Highway	
3 Fog, Smog, Smoke	0 Illness	0 Secondary Road	
4 Sleet, Hail, Freezing Rain/Drizzle	0 Impairment Due to Medcation, Drugs, Alcohol	0 Local Road	
4 Snow	1 Medical Condition	0 Private or Other	
0 Severe Crosswinds	0 Other Physical Impairment		
0 Other	4 Unknown		

Crash Location Placement Method:

61 Mileposted
37 Manual
0 Not Placed

*Note: report data includes all crashes reported in the county. It was possible to geographically locate **98** of **98** reported crashes.*

Crash Type

6 Angle	19 Rear End, Slow/Stop	28 Sideswipe, Same Direction
1 Animal	0 Rear End, Turning	1 Sideswipe, Opposite Direction
0 Backing Up	3 Rollover	0 Railroad, Engine/Train
11 Fixed Object	2 Run Off Road, Left	2 Other Collision
1 Head On	0 Run Off Road, Right	6 Other Non-Collision
1 Jackknife	0 Run Off Road, Straight	3 Unknown
0 Left Turn, Diff. Road	5 Parked Vehicle	
1 Left Turn, Same Road	0 Pedalcyclist	
0 Right Turn, Diff. Road	0 Pedestrian	
0 Right Turn, Same Road	8 Movable Object	

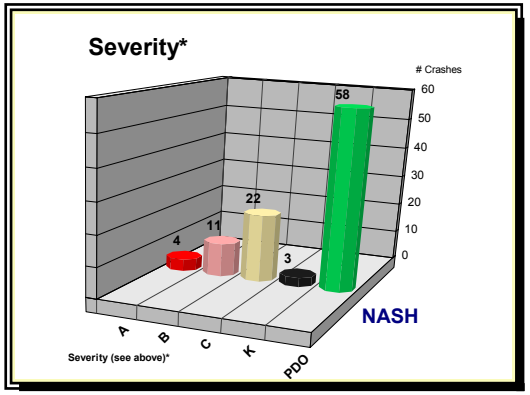

THE UNIVERSITY OF NORTH CAROLINA
HIGHWAY SAFETY RESEARCH CENTER
SAFETY • MOBILITY • INFORMATION

CMV Crashes in North Carolina, 2001 - 2003

Summary Report of All Crashes by County

NORTHAMPTON

NC State Highway Patrol Troop: C **District:** C8

Total Crashes	Severity* (see Severity chart below)	Fatalities	Injuries	Alcohol Involved	Speed Involved	In Work Zone
51	3 Caused Disabling Injury **(A)** 0 Caused Obvious Injury **(B)** 15 Caused Possible Injury **(C)** 2 Caused Fatality **(K)** 31 Caused Property Damage Only **(PDO)**	2 Fatal Crashes 5 Fatalities	19 Injury Crashes 50 Injuries	0 Crashes	0 Crashes	0 Crashes

Weather Conditions	Driver Condition	Road Type	Urban/Rural Area
31 Clear 1 Cloudy 9 Rain 6 Fog, Smog, Smoke 1 Sleet, Hail, Freezing Rain/Drizzle 3 Snow 0 Severe Crosswinds 0 Other	32 Apparently Normal 0 Fatigue 1 Fell Asleep, Fainted, Loss of Consciousness 0 Illness 0 Impairment Due to Medcation, Drugs, Alcohol 1 Medical Condition 0 Other Physical Impairment 2 Unknown	49 Interstate 0 US Highway 2 NC State Highway 0 Secondary Road 0 Local Road 0 Private or Other	0 Urban Crashes 51 Rural Crashes

Crash Location Placement Method:

33 Mileposted
18 Manual
0 Not Placed

*Note: report data includes all crashes reported in the county. It was possible to geographically locate **51** of **51** reported crashes.*

Crash Type

2 Angle	18 Rear End, Slow/Stop	11 Sideswipe, Same Direction
1 Animal	0 Rear End, Turning	0 Sideswipe, Opposite Direction
0 Backing Up	1 Rollover	0 Railroad, Engine/Train
3 Fixed Object	2 Run Off Road, Left	2 Other Collision
0 Head On	0 Run Off Road, Right	4 Other Non-Collision
0 Jackknife	0 Run Off Road, Straight	0 Unknown
1 Left Turn, Diff. Road	0 Parked Vehicle	
0 Left Turn, Same Road	0 Pedalcyclist	
1 Right Turn, Diff. Road	0 Pedestrian	
0 Right Turn, Same Road	5 Movable Object	

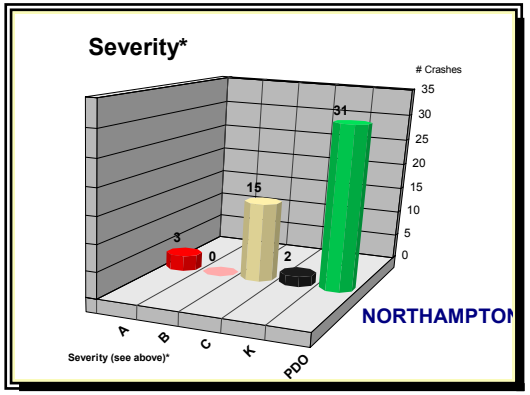

powered by crystal

GIS data location and report data compilation performed by ITRE-NCSU

8/24/2005

THE UNIVERSITY OF NORTH CAROLINA
HIGHWAY SAFETY RESEARCH CENTER
SAFETY • MOBILITY • INFORMATION

CMV Crashes in North Carolina, 2001 - 2003

Summary Report of All Crashes by County

ROBESON

NC State Highway Patrol Troop: B **District:** B7

Total Crashes	Severity* (see Severity chart below)	Fatalities	Injuries	Alcohol Involved	Speed Involved	In Work Zone
181	3 Caused Disabling Injury **(A)** 16 Caused Obvious Injury **(B)** 46 Caused Possible Injury **(C)** 4 Caused Fatality **(K)** 112 Caused Property Damage Only **(PDO)**	4 Fatal Crashes 4 Fatalities	65 Injury Crashes 93 Injuries	3 Crashes	6 Crashes	5 Crashes

Weather Conditions	Driver Condition	Road Type	Urban/Rural Area
125 Clear	123 Apparently Normal	170 Interstate	56 Urban Crashes
40 Cloudy	0 Fatigue	2 US Highway	125 Rural Crashes
12 Rain	3 Fell Asleep, Fainted, Loss of Consciousness	0 NC State Highway	
0 Fog, Smog, Smoke	0 Illness	0 Secondary Road	
0 Sleet, Hail, Freezing Rain/Drizzle	0 Impairment Due to Medcation, Drugs, Alcohol	9 Local Road	
4 Snow	1 Medical Condition	0 Private or Other	
0 Severe Crosswinds	0 Other Physical Impairment		
0 Other	2 Unknown		

Crash Location Placement Method:

160 Mileposted
21 Manual
0 Not Placed

*Note: report data includes all crashes reported in the county. It was possible to geographically locate **181** of **181** reported crashes.*

Crash Type

10 Angle	52 Rear End, Slow/Stop	57 Sideswipe, Same Direction
0 Animal	0 Rear End, Turning	1 Sideswipe, Opposite Direction
0 Backing Up	6 Rollover	0 Railroad, Engine/Train
18 Fixed Object	2 Run Off Road, Left	2 Other Collision
0 Head On	5 Run Off Road, Right	10 Other Non-Collision
1 Jackknife	1 Run Off Road, Straight	0 Unknown
1 Left Turn, Diff. Road	0 Parked Vehicle	
1 Left Turn, Same Road	0 Pedalcyclist	
0 Right Turn, Diff. Road	2 Pedestrian	
1 Right Turn, Same Road	11 Movable Object	

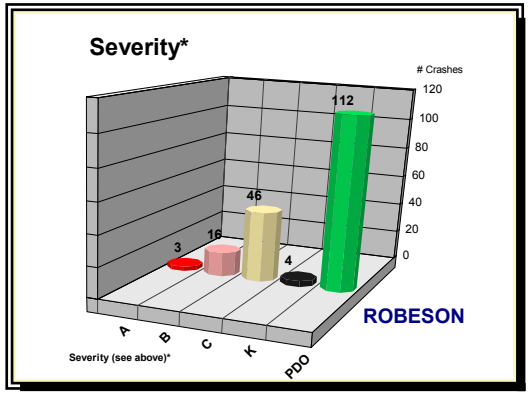

THE UNIVERSITY OF NORTH CAROLINA
HIGHWAY SAFETY RESEARCH CENTER
SAFETY • MOBILITY • INFORMATION

CMV Crashes in North Carolina, 2001 - 2003

Summary Report of All Crashes by County

WILSON

NC State Highway Patrol Troop: C **District:** C5

Total Crashes	Severity* (see Severity chart below)	Fatalities	Injuries	Alcohol Involved	Speed Involved	In Work Zone
49	1 Caused Disabling Injury **(A)** 7 Caused Obvious Injury **(B)** 11 Caused Possible Injury **(C)** 1 Caused Fatality **(K)** 29 Caused Property Damage Only **(PDO)**	1 Fatal Crashes 1 Fatalities	19 Injury Crashes 32 Injuries	3 Crashes	2 Crashes	14 Crashes

Weather Conditions	Driver Condition	Road Type	Urban/Rural Area
32 Clear	30 Apparently Normal	49 Interstate	1 Urban Crashes
11 Cloudy	2 Fatigue	0 US Highway	48 Rural Crashes
4 Rain	0 Fell Asleep, Fainted, Loss of Consciousness	0 NC State Highway	
0 Fog, Smog, Smoke	0 Illness	0 Secondary Road	
1 Sleet, Hail, Freezing Rain/Drizzle	0 Impairment Due to Medcation, Drugs, Alcohol	0 Local Road	
1 Snow	0 Medical Condition	0 Private or Other	
0 Severe Crosswinds	1 Other Physical Impairment		
0 Other	2 Unknown		

Crash Location Placement Method:

32 Mileposted
17 Manual
0 Not Placed

*Note: report data includes all crashes reported in the county. It was possible to geographically locate **49** of **49** reported crashes.*

Crash Type

0 Angle	10 Rear End, Slow/Stop	15 Sideswipe, Same Direction
1 Animal	0 Rear End, Turning	0 Sideswipe, Opposite Direction
1 Backing Up	2 Rollover	0 Railroad, Engine/Train
5 Fixed Object	0 Run Off Road, Left	2 Other Collision
0 Head On	3 Run Off Road, Right	4 Other Non-Collision
0 Jackknife	0 Run Off Road, Straight	0 Unknown
0 Left Turn, Diff. Road	1 Parked Vehicle	
0 Left Turn, Same Road	0 Pedalcyclist	
0 Right Turn, Diff. Road	0 Pedestrian	
0 Right Turn, Same Road	5 Movable Object	

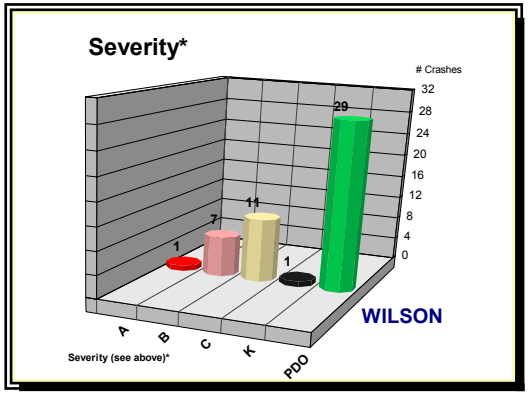

powered by crystal

GIS data location and report data compilation performed by ITRE-NCSU

8/24/2005

THE UNIVERSITY OF NORTH CAROLINA
HIGHWAY SAFETY RESEARCH CENTER
SAFETY • MOBILITY • INFORMATION

CMV Crashes in North Carolina, 2001 - 2003

Summary Report of All Crashes

Total Crashes	Severity* (see Severity chart below)	Fatalities	Injuries	Alcohol Involved	Speed Involved	In Work Zone
927	**19** Caused Disabling Injury **(A)** **77** Caused Obvious Injury **(B)** **224** Caused Possible Injury **(C)** **18** Caused Fatality **(K)** **589** Caused Property Damage Only **(PDO)**	**18** Fatal Crashes **23** Fatalities	**328** Injury Crashes **613** Injuries	**18** Crashes	**25** Crashes	**101** Crashes

Weather Conditions	Driver Condition*	Road Type	Urban/Rural Area
656 Clear	**612** Apparently Normal	**856** Interstate	**133** Urban Crashes
146 Cloudy	**6** Fatigue	**23** US Highway	**794** Rural Crashes
86 Rain	**9** Fell Asleep, Fainted, Loss of Consciousness	**6** NC State Highway	
11 Fog, Smog, Smoke	**1** Illness	**0** Secondary Road	
9 Sleet, Hail, Freezing Rain/Drizzle	**1** Impairment Due to Medcation, Drugs, Alcohol	**34** Local Road	
19 Snow	**4** Medical Condition	**8** Private or Other	
0 Severe Crosswinds	**1** Other Physical Impairment		
0 Other	**19** Unknown		

** Note: Driver Condition data not collected in 2001.*

Notes:
1. Driver Condition data not available for Crash Year 2001;
2. This summary is based on crashes actually geo-located.

Crash Type

38 Angle	**244** Rear End, Slow/Stop	**268** Sideswipe, Same Direction
6 Animal	**4** Rear End, Turning	**7** Sideswipe, Opposite Direction
4 Backing Up	**27** Rollover	**0** Railroad, Engine/Train
94 Fixed Object	**11** Run Off Road, Left	**20** Other Collision
1 Head On	**11** Run Off Road, Right	**49** Other Non-Collision
8 Jackknife	**1** Run Off Road, Straight	**8** Unknown
4 Left Turn, Diff. Road	**17** Parked Vehicle	
10 Left Turn, Same Road	**0** Pedalcyclist	
4 Right Turn, Diff. Road	**5** Pedestrian	
6 Right Turn, Same Road	**80** Movable Object	

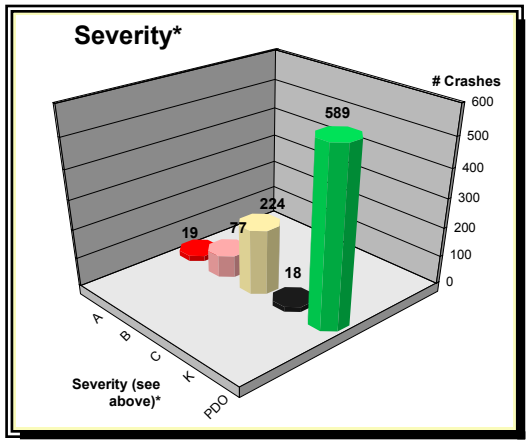

powered by crystal

GIS data location and report data compilation performed by ITRE-NCSU

25 years ITRE

8/24/2005

Commercial Motor Vehicle (Heavy Truck) Crashes in North Carolina, 2001 - 2003

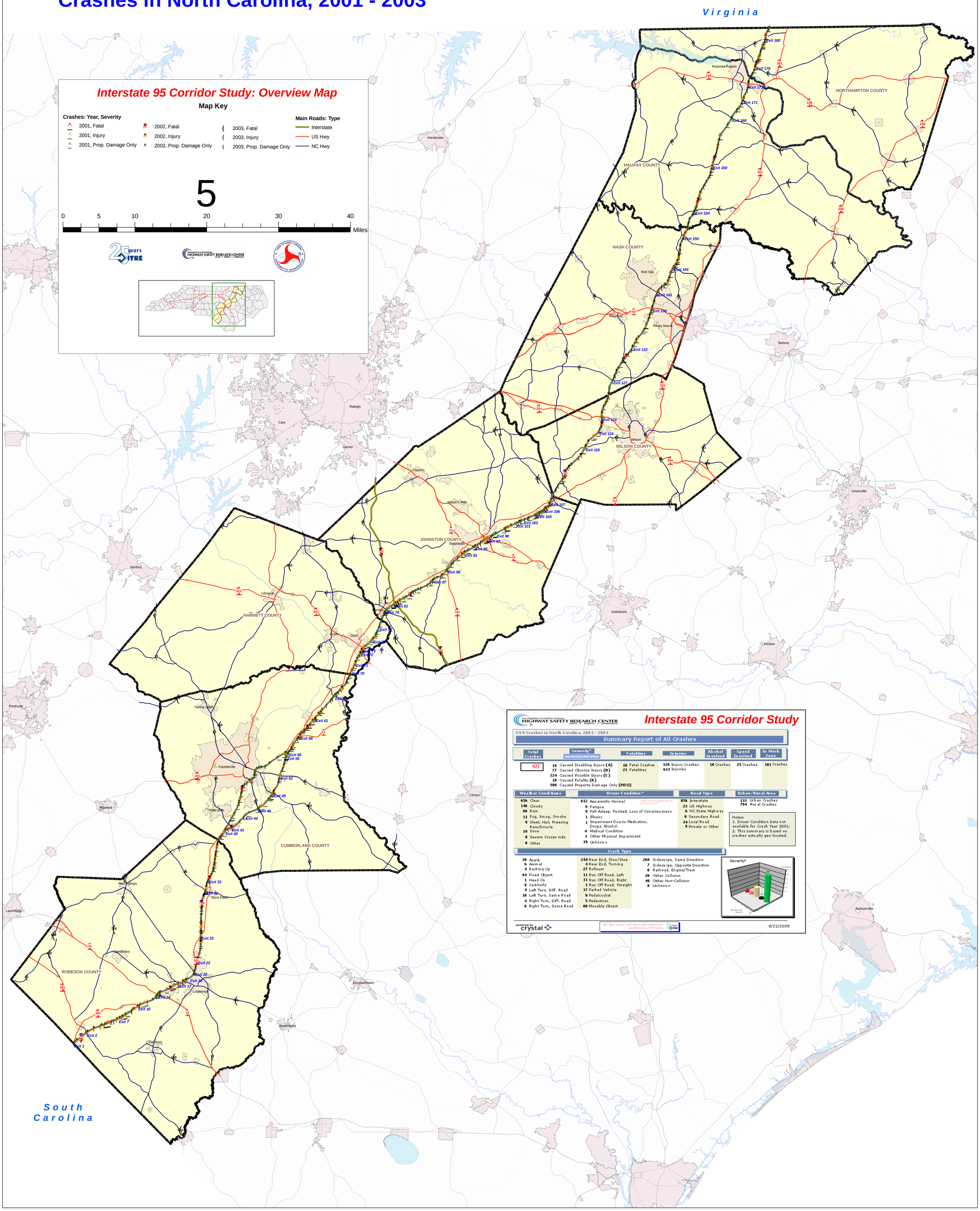

Commercial Motor Vehicle (Heavy Truck) Crashes in North Carolina, 2001 - 2003

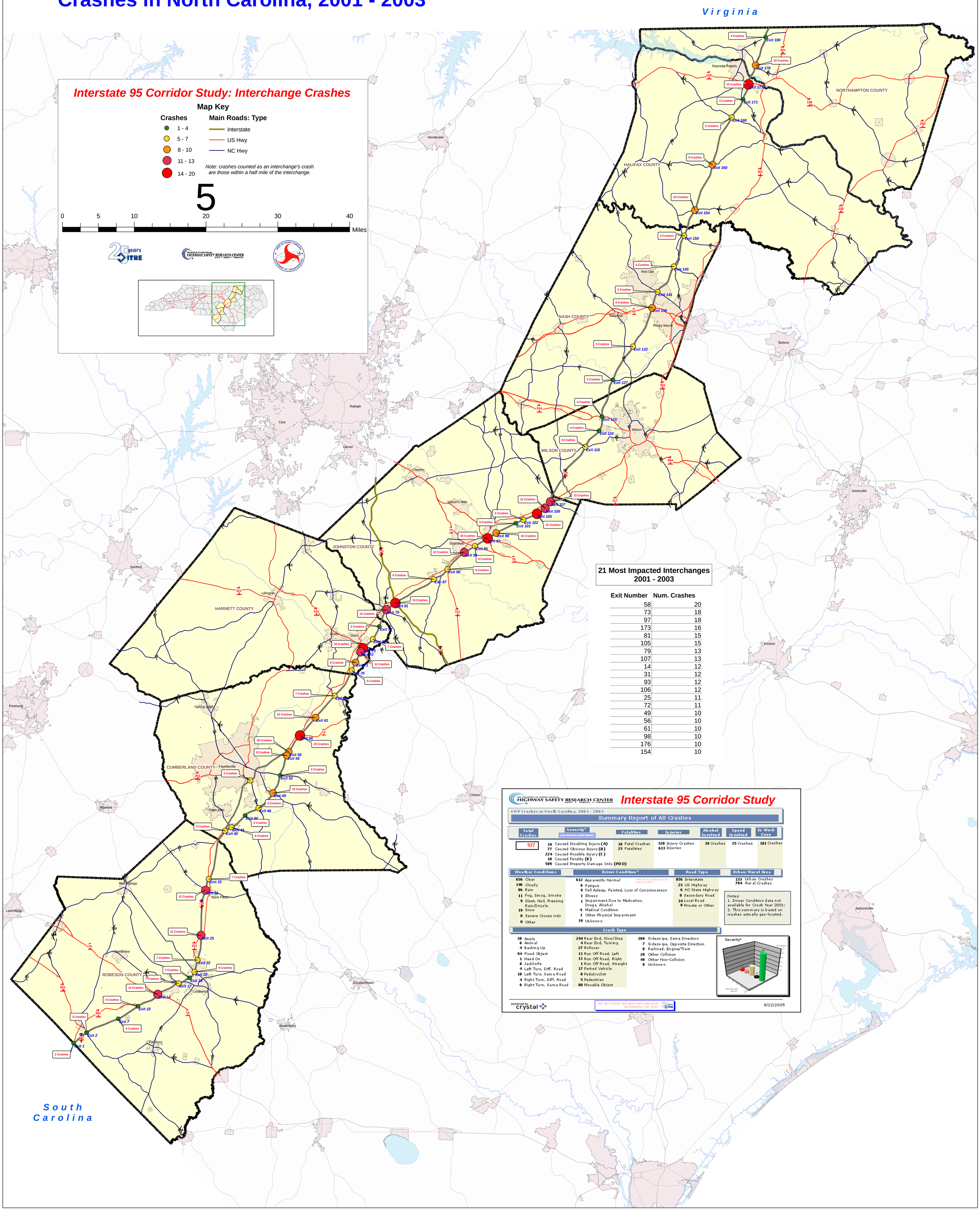

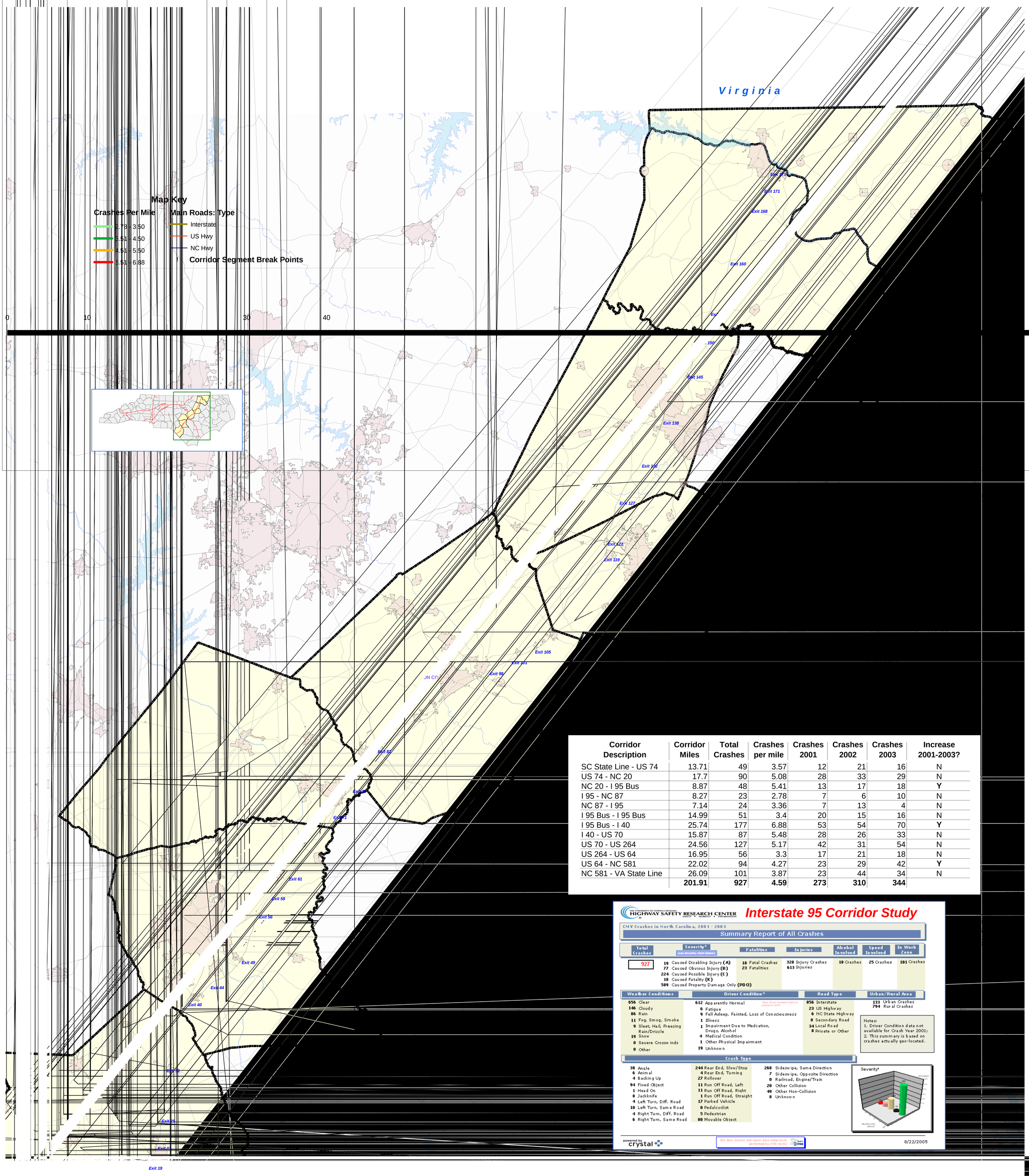

Corridor Description	Corridor Miles	Total Crashes	Crashes per mile	Crashes 2001	Crashes 2002	Crashes 2003	Increase 2001-2003?
SC State Line - US 74	13.71	49	3.57	12	21	16	N
US 74 - NC 20	17.7	90	5.08	28	33	29	N
NC 20 - I 95 Bus	8.87	48	5.41	13	17	18	**Y**
I 95 - NC 87	8.27	23	2.78	7	6	10	N
NC 87 - I 95	7.14	24	3.36	7	13	4	N
I 95 Bus - I 95 Bus	14.99	51	3.4	20	15	16	N
I 95 Bus - I 40	25.74	177	6.88	53	54	70	**Y**
I 40 - US 70	15.87	87	5.48	28	26	33	N
US 70 - US 264	24.56	127	5.17	42	31	54	N
US 264 - US 64	16.95	56	3.3	17	21	18	N
US 64 - NC 581	22.02	94	4.27	23	29	42	**Y**
NC 581 - VA State Line	26.09	101	3.87	23	44	34	N
	201.91	**927**	**4.59**	**273**	**310**	**344**	

THE UNIVERSITY OF NORTH CAROLINA HIGHWAY SAFETY RESEARCH CENTER SAFETY • MOBILITY • ENVIRONMENT

Interstate 95 Corridor Study

CMV Crashes in North Carolina, 2001 - 2003

Summary Report of All Crashes

Total Crashes	Severity* (see Severity chart below)	Fatalities	Injuries	Alcohol Involved	Speed Involved	In Work Zone
927	19 Caused Disabling Injury (A) 77 Caused Obvious Injury (B) 224 Caused Possible Injury (C) 18 Caused Fatality (K) 589 Caused Property Damage Only (PDO)	18 Fatal Crashes 23 Fatalities	328 Injury Crashes 613 Injuries	18 Crashes	25 Crashes	101 Crashes

Weather Conditions	Driver Condition*	Road Type	Urban/Rural Area
656 Clear 146 Cloudy 86 Rain 11 Fog, Smog, Smoke 9 Sleet, Hail, Freezing Rain/Drizzle 19 Snow 0 Severe Crosswinds 0 Other	612 Apparently Normal 6 Fatigue 9 Fell Asleep, Fainted, Loss of Consciousness 1 Illness 1 Impairment Due to Medcation, Drugs, Alcohol 4 Medical Condition 1 Other Physical Impairment 19 Unknown	856 Interstate 23 US Highway 6 NC State Highway 0 Secondary Road 34 Local Road 8 Private or Other	133 Urban Crashes 794 Rural Crashes

Note: Driver Condition data not collected in 2001

Notes:
1. Driver Condition data not available for Crash Year 2001;
2. This summary is based on crashes actually geo-located.

Crash Type

38 Angle	244 Rear End, Slow/Stop	268 Sideswipe, Same Direction
6 Animal	4 Rear End, Turning	7 Sideswipe, Opposite Direction
4 Backing Up	27 Rollover	0 Railroad, Engine/Train
94 Fixed Object	11 Run Off Road, Left	20 Other Collision
1 Head On	11 Run Off Road, Right	49 Other Non-Collision
8 Jackknife	1 Run Off Road, Straight	8 Unknown
4 Left Turn, Diff. Road	17 Parked Vehicle	
10 Left Turn, Same Road	0 Pedalcyclist	
4 Right Turn, Diff. Road	5 Pedestrian	
6 Right Turn, Same Road	80 Movable Object	

Severity*

powered by crystal

GIS data location and report data compilation performed by ITRE-NCSU

8/22/2005